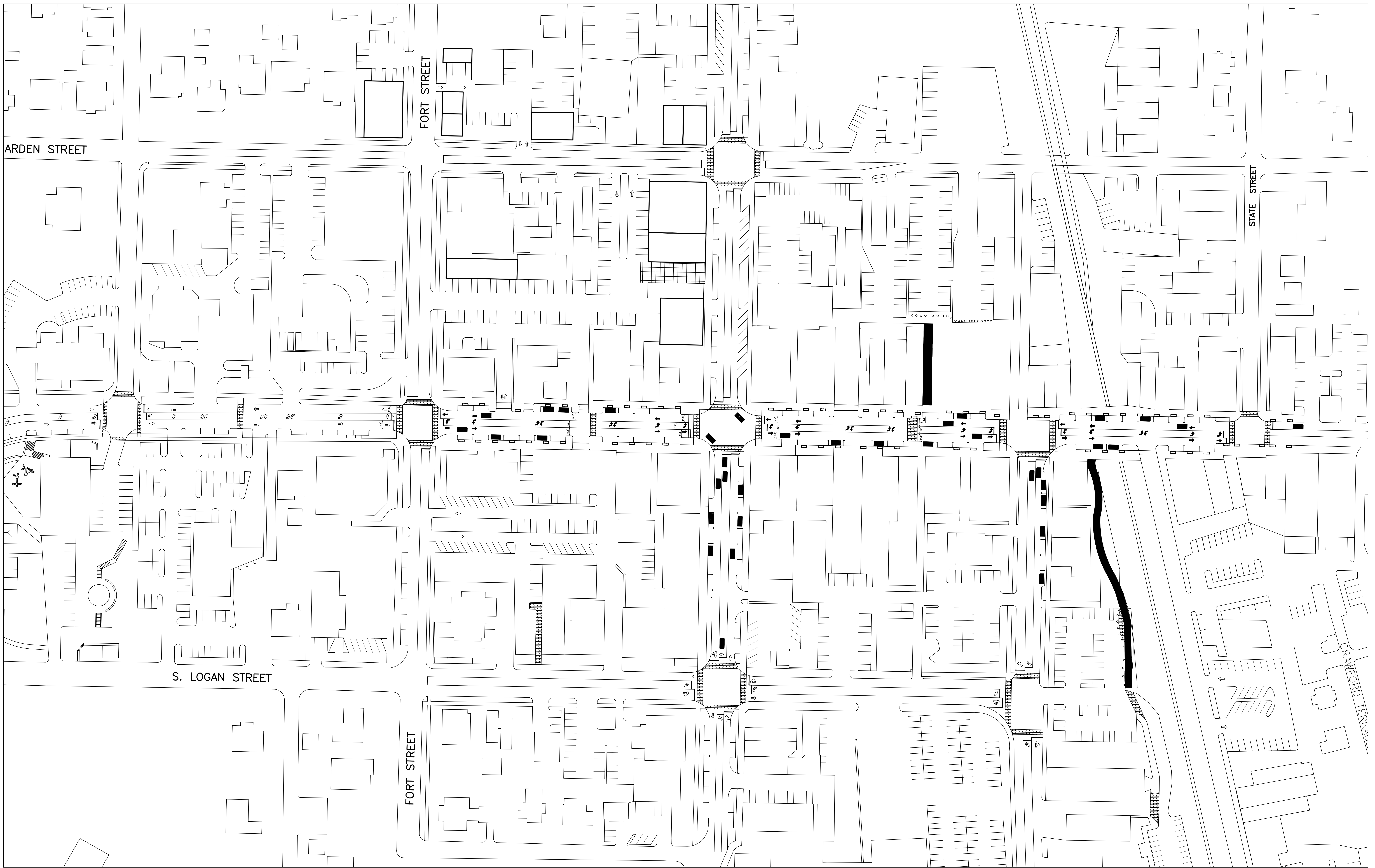


Marion Downtown

Masterplan

THIS MASTER PLAN EXHIBIT IS BASED ON THE AERIAL SURVEY PROVIDED BY THE CITY OF MARION. IT IS FOR MASTER PLANNING PURPOSES ONLY.

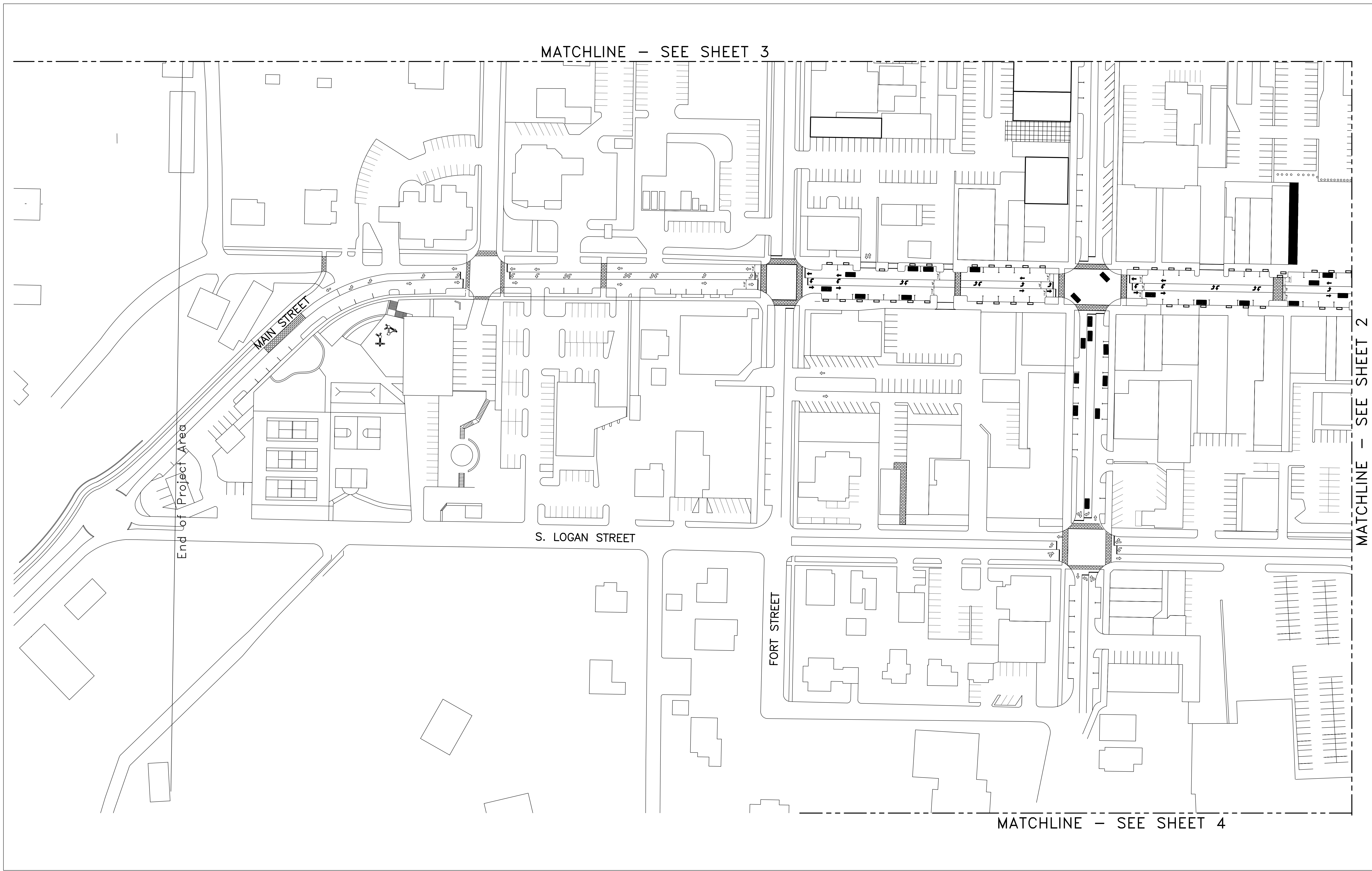


Marion Downtown

Masterplan

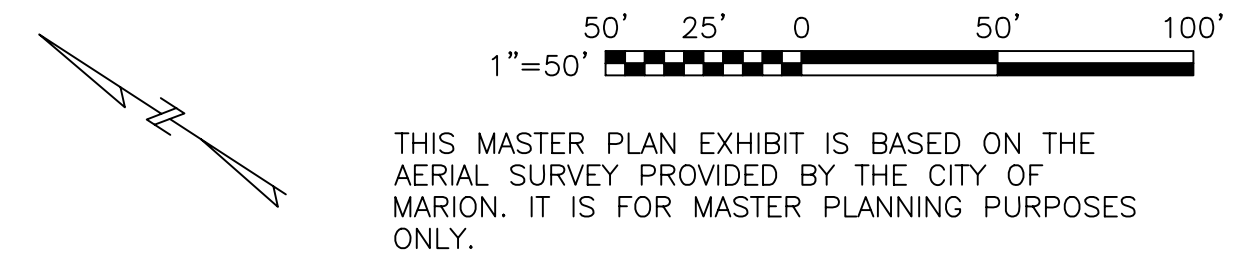


THIS MASTER PLAN EXHIBIT IS BASED ON THE AERIAL SURVEY PROVIDED BY THE CITY OF MARION. IT IS FOR MASTER PLANNING PURPOSES ONLY.



Marion Downtown

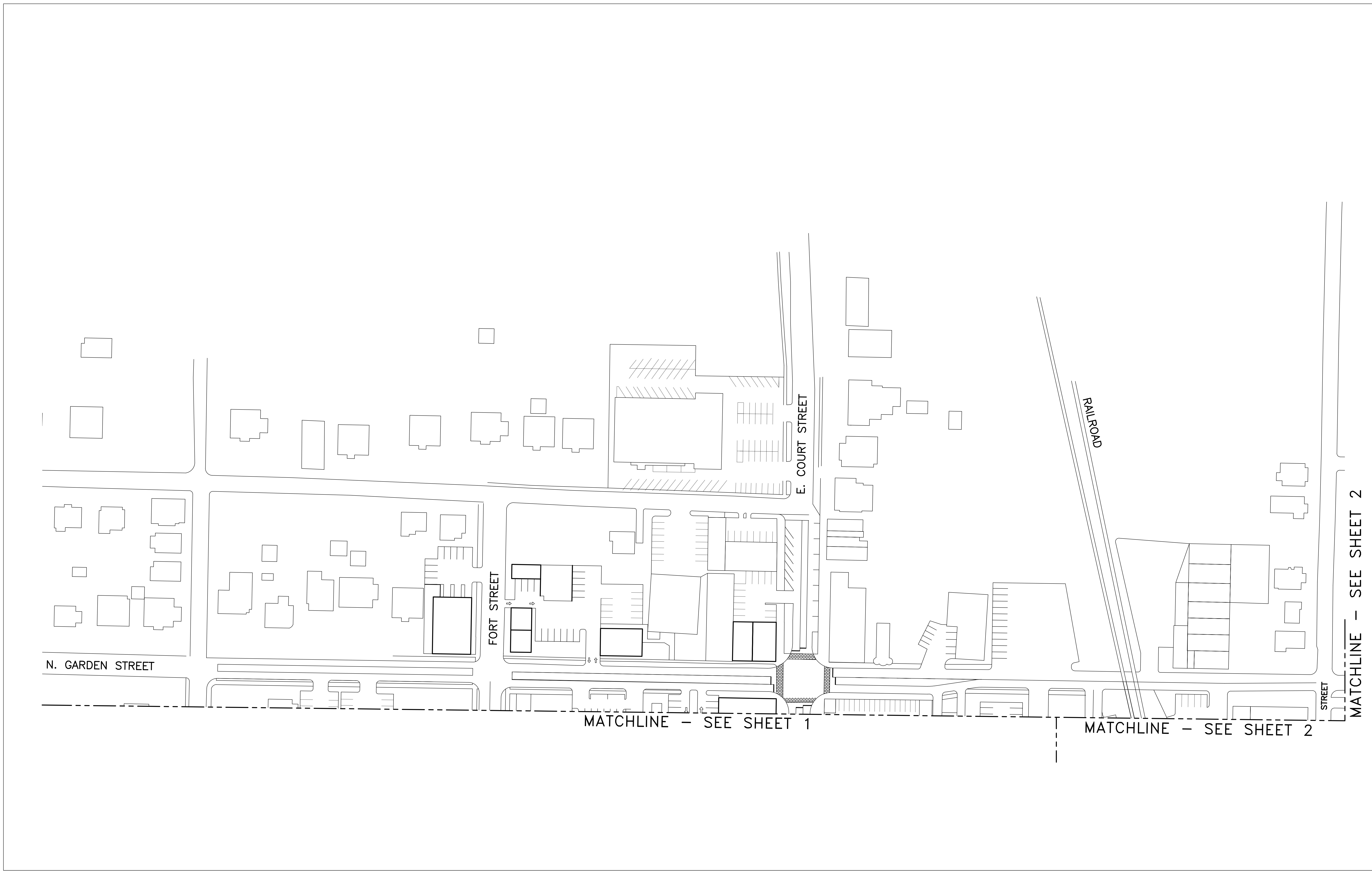
Masterplan (Sheet 1)





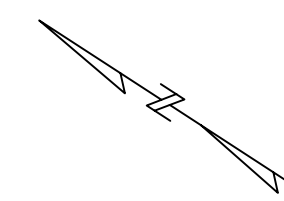
Marion Downtown

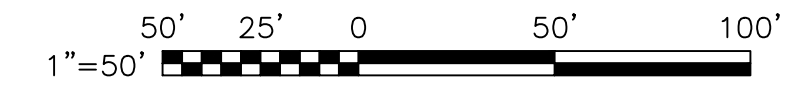
Masterplan (Sheet 2)



Marion Downtown

Masterplan (Sheet 3)



 1" = 50'
 

THIS MASTER PLAN EXHIBIT IS BASED ON THE AERIAL SURVEY PROVIDED BY THE CITY OF MARION. IT IS FOR MASTER PLANNING PURPOSES ONLY.

MATCHLINE - SEE SHEET 1

MATCHLINE - SEE SHEET 2

HENDERSO

Marion Downtown

Masterplan (Sheet 4)



THIS MASTER PLAN EXHIBIT IS BASED ON THE AERIAL SURVEY PROVIDED BY THE CITY OF MARION. IT IS FOR MASTER PLANNING PURPOSES ONLY.